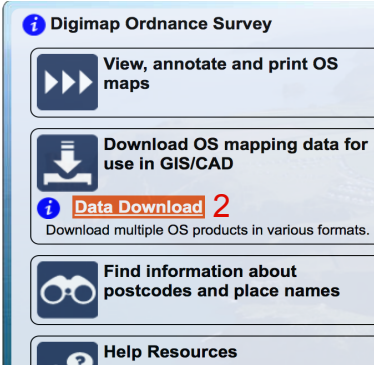

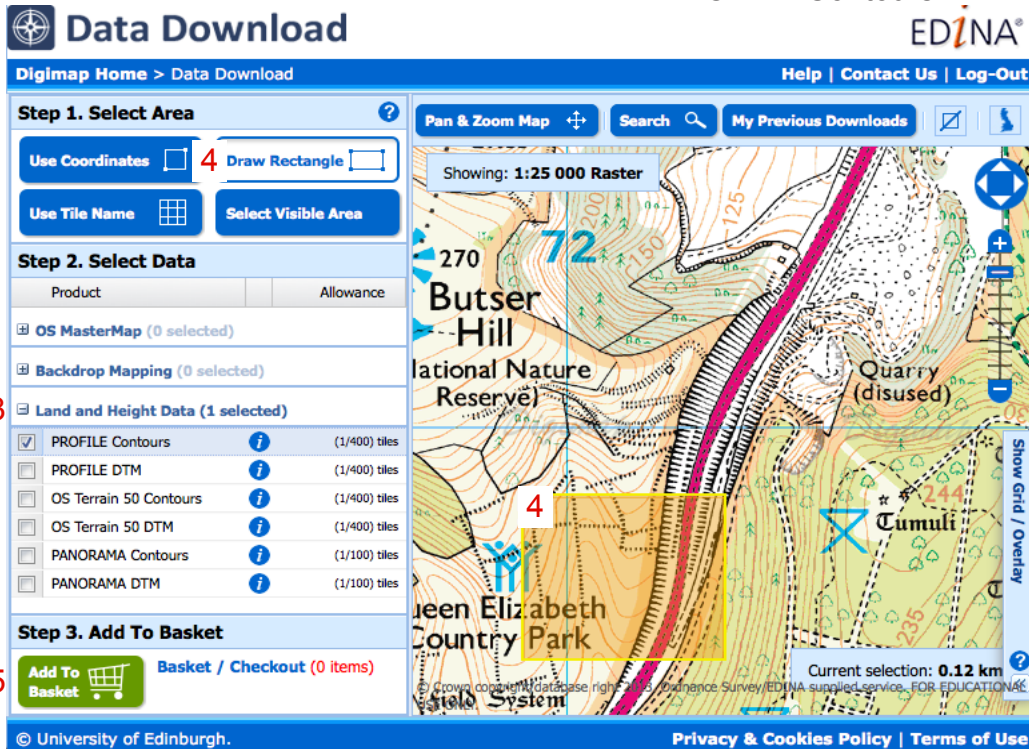
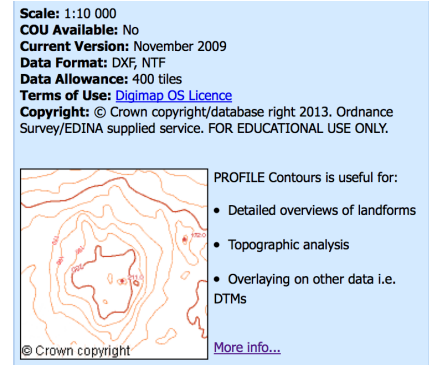


SketchUp Terrain

Create an account with DigiMap as soon as possible. It may take upto a week to gain access.



- Select:
- 1 Ordnance Survey.
 - 2 Download OS mapping data for use in GIS/CAD.
 - 3 Select Land and Height Data: PROFILE Contours.



- 4 Zoom in and define the rectangle to be downloaded.
 - 5 click add to basket.
- Set the format to DXF, name the download and request. An e-mail will be delivered when the data is available.
- Import the DXF file into SketchUp Pro.

Maps are 5km squares at 1:10,000 with 5m (or 10m) contours.
1 map square = 1000m.

